









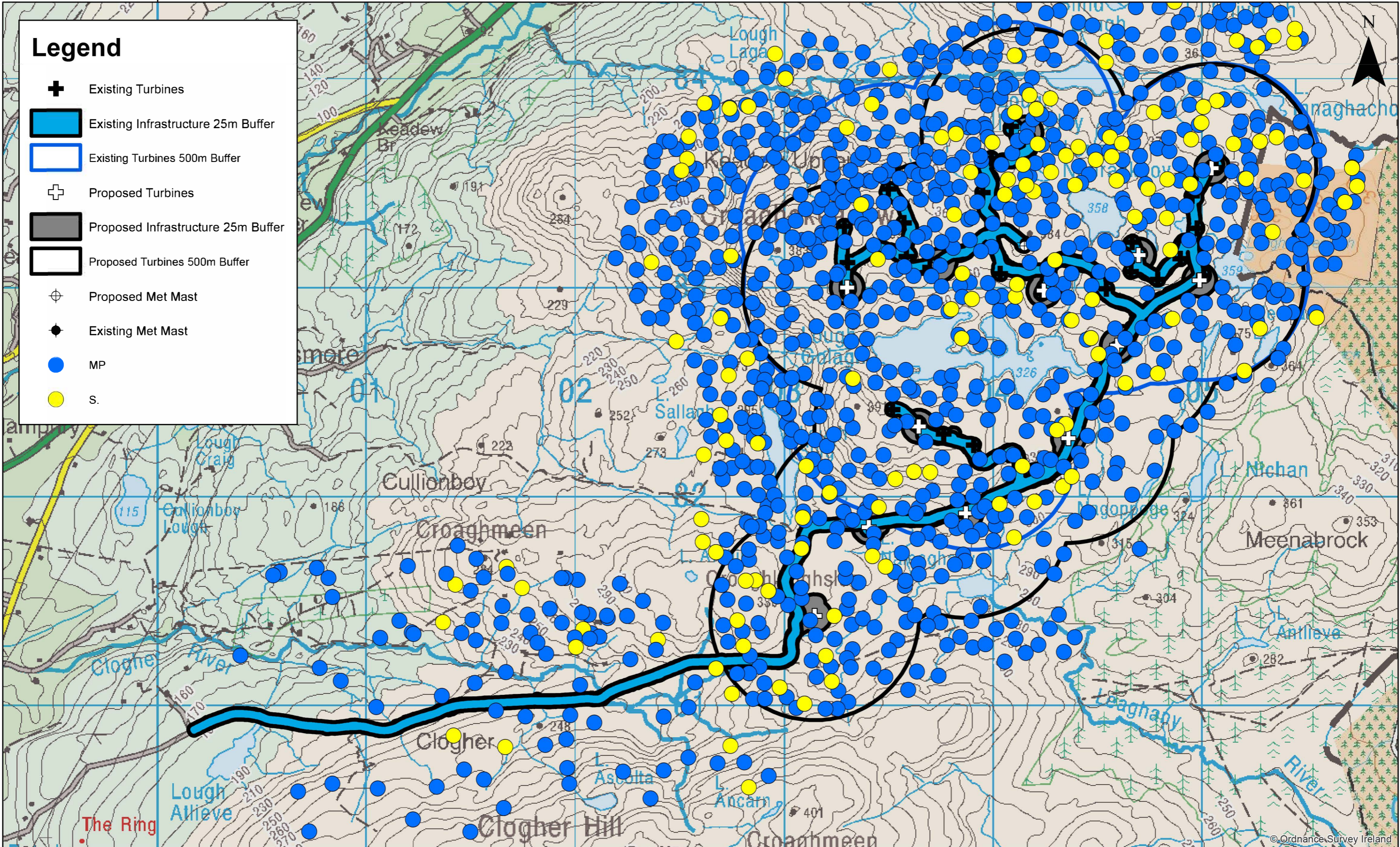


200000

### Legend

-  Existing Turbines
-  Existing Infrastructure 25m Buffer
-  Existing Turbines 500m Buffer
-  Proposed Turbines
-  Proposed Infrastructure 25m Buffer
-  Proposed Turbines 500m Buffer
-  Proposed Met Mast
-  Existing Met Mast
-  MP
-  S.




200000



Rev	Date	By	Comment
A	05/11/19	BSL	First Issue.

1:17,000  
Scale @ A3



This is Crown Copyright and is reproduced with the permission of Land & Property Services under delegated authority the Controller of Her Majesty's Stationery Office © Ordnance Survey Ireland/Government of Ireland Licence Number 100.220-520473

## Barnesmore Windfarm Repowering Layout 25m Buffer - 2017 MP & S. Figure 7.49

Drg No	BWF Ornithology	
Rev	A	Datum: TM65
Date	05/11/19	Projection: TM
Figure	7.49	